

Rearsby NP Annex G

REARSBY NEIGHBOURHOOD PLAN, MAY 2018 IDEAS FOR NEW HOUSING WITHIN REARSBY VILLAGE

SECTION 1: Please return any comments by Monday 28th May 2018 via

E-mail to both: anthea.byrne09@gmail.com and suenorledge@hotmail.com

Or post to: **Sue Norledge, Clerk, c/o 12 Orton Close, Rearsby, Leicestershire, LE7 4XZ**

Within its work to prepare a new Local Plan, Charnwood Borough Council has released a new “Charnwood Settlement Limits Assessment” to identify up-to-date settlement ‘limits’ around villages and settlements in the Borough - see the consultation portal at: <http://consult.charnwood.gov.uk/portal/planning/newlocalplan/towardslocalplan>

Rearsby Parish Council wishes to use the CBC “Settlement Limits Assessment” to assist basis in the revisions under way to Rearsby’s Neighbourhood Plan.

The ‘Limits to Settlement’ are the areas around the core part of a village within which certain kinds of development - like new housing provision – are supposed to be contained. The boundaries of such ‘limits’ are also termed ‘Limits to Development’.

Rearsby residents are invited to return comments on what land could be used for new housing development around Rearsby village (even in small numbers) inside the proposed new ‘Limits to Settlement’ boundary around the village area. The map on the back of this sheet shows the ‘Existing Limits’ around the village (in light blue), along with the Borough Council’s proposals to revise these limits (in red).

[A bigger edition of this map is located on the Local Plan consultation portal, as above.]

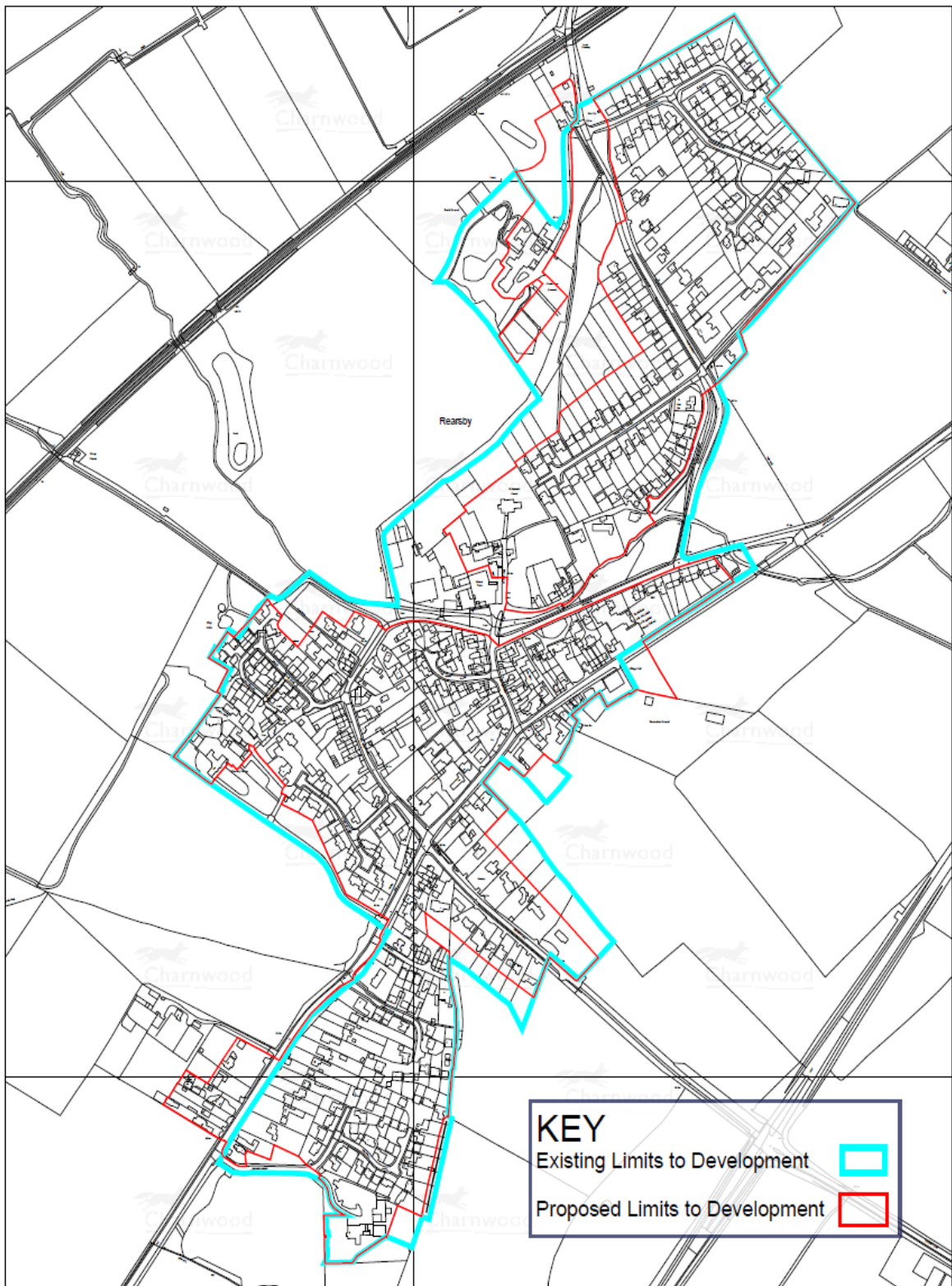
A public meeting to provide an opportunity to discuss such ideas in person has been arranged for **7.00pm on Thursday 24th May 2018** at Rearsby Village Hall.

SECTION 2: Responses (please use an additional sheet if required)


(a) Potential location of new housing *inside the new Rearsby Settlement Limits*:


(b) Comment:

All responses will be anonymous in the final revised Rearsby Neighbourhood Plan.



KEY

Existing Limits to Development 

Proposed Limits to Development 

REARSBY - PROPOSED LIMITS TO DEVELOPMENT

Charnwood Borough Council
 Council Offices
 Southfield Road
 Loughborough
 Leicestershire
 LE11 2TX

www.charnwood.gov.uk



Scale: 1:4250
 Date: 22-03-2018 Time: 10:44:08
 This material has been reproduced from
 Ordnance Survey digital map data with
 the permission of the Controller of
 Her Majesty's Stationery Office.
 Unauthorised reproduction infringes
 Crown copyright and may lead to
 prosecution or civil proceedings.
 © Crown copyright
 Licence No: 100029588
 Any Aerial Photography shown is copyright
 of UK Perspectives